Panama City Beach Overlay Districts Zoning Map

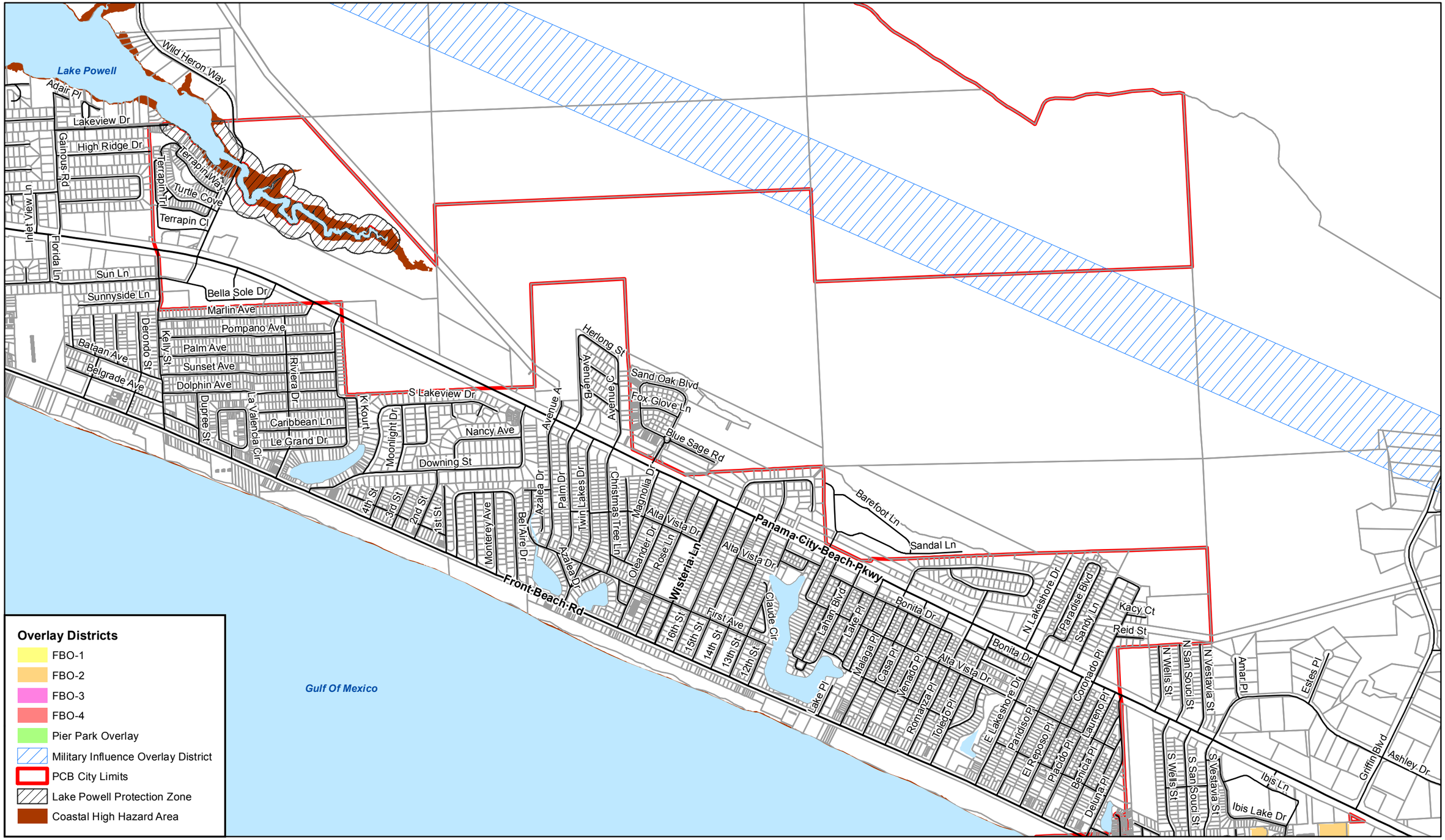

This GIS data is not a legal representation of the features depicted; any assumption of the legal status of this data is hereby disclaimed.
Bay County GIS Division, Oct 16, 2012, Zoning, dac

Panama City Beach Overlay Districts Zoning Map

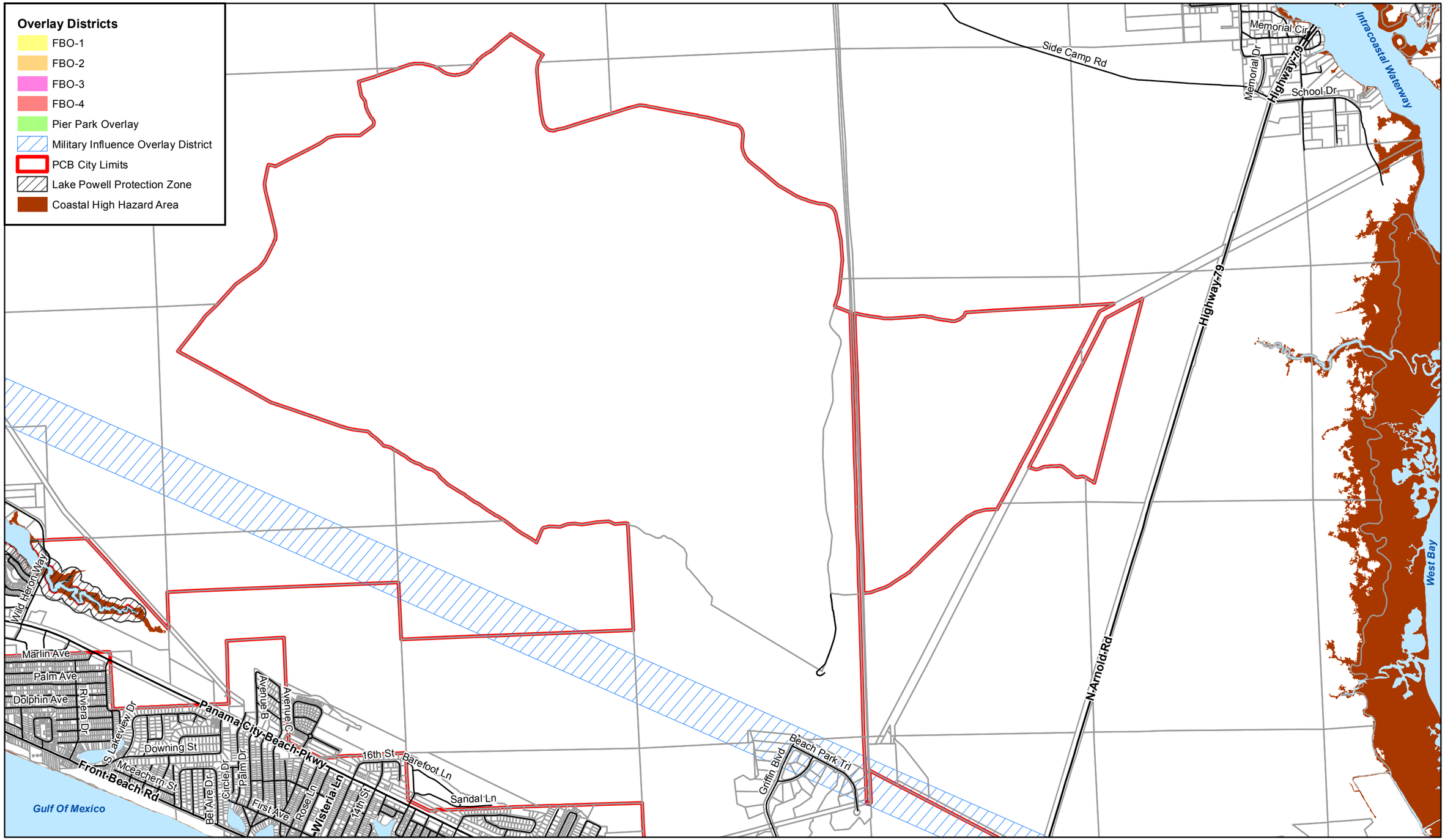

0 0.125 0.25 0.5 0.75 1

Miles

This GIS data is not a legal representation of the features depicted; any assumption of the legal status of this data is hereby disclaimed.
Bay County GIS Division, Oct 16, 2012, Zoning, dac

Panama City Beach Overlay Districts Zoning Map

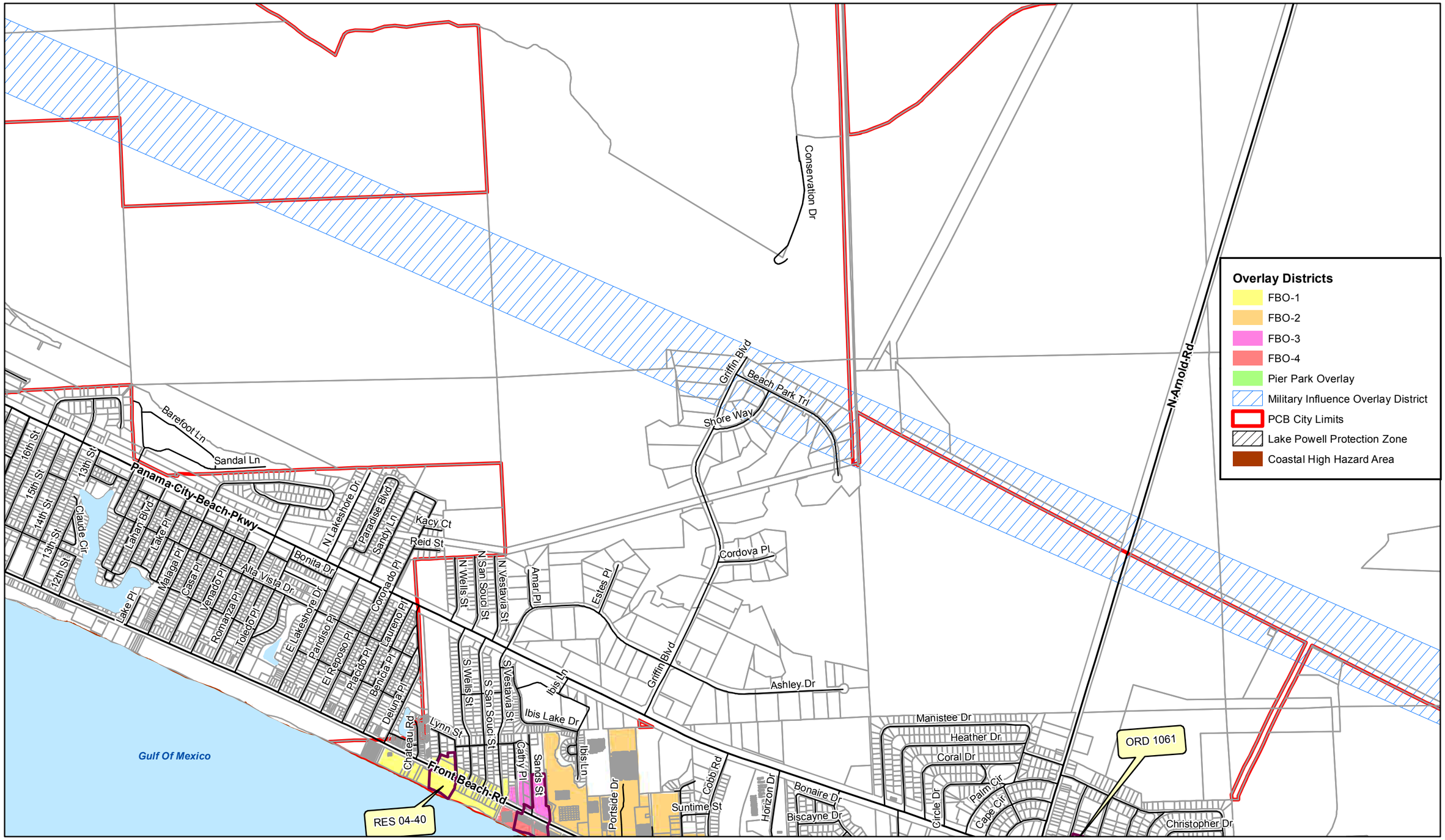

This GIS data is not a legal representation of the features depicted; any assumption of the legal status of this data is hereby disclaimed.
Bay County GIS Division, Oct 16, 2012, Zoning, dac

Panama City Beach Overlay Districts Zoning Map

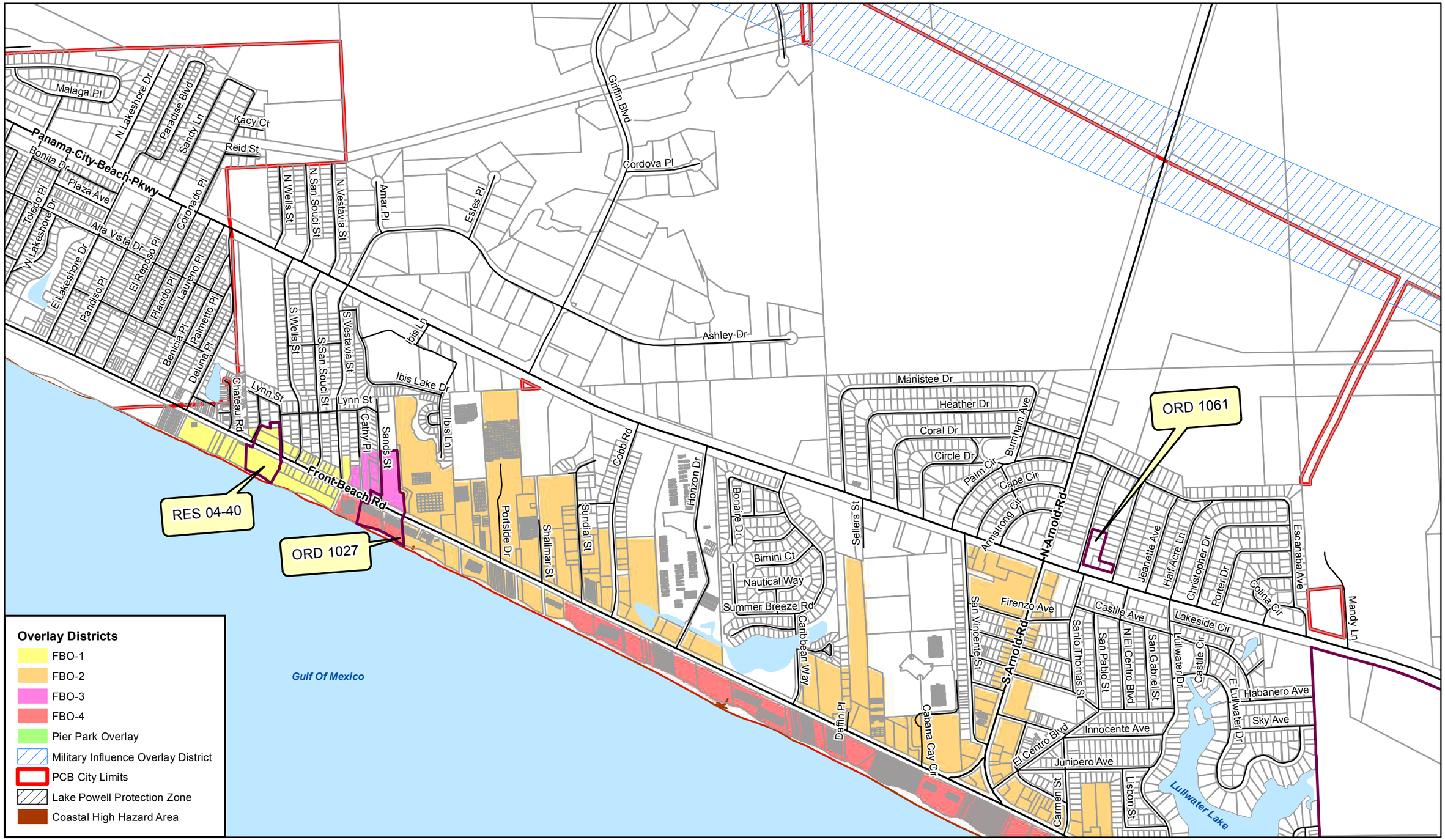

This GIS data is not a legal representation of the features depicted; any assumption of the legal status of this data is hereby disclaimed.
Bay County GIS Division, Oct 16, 2012, Zoning, dac

Panama City Beach Overlay Districts Zoning Map

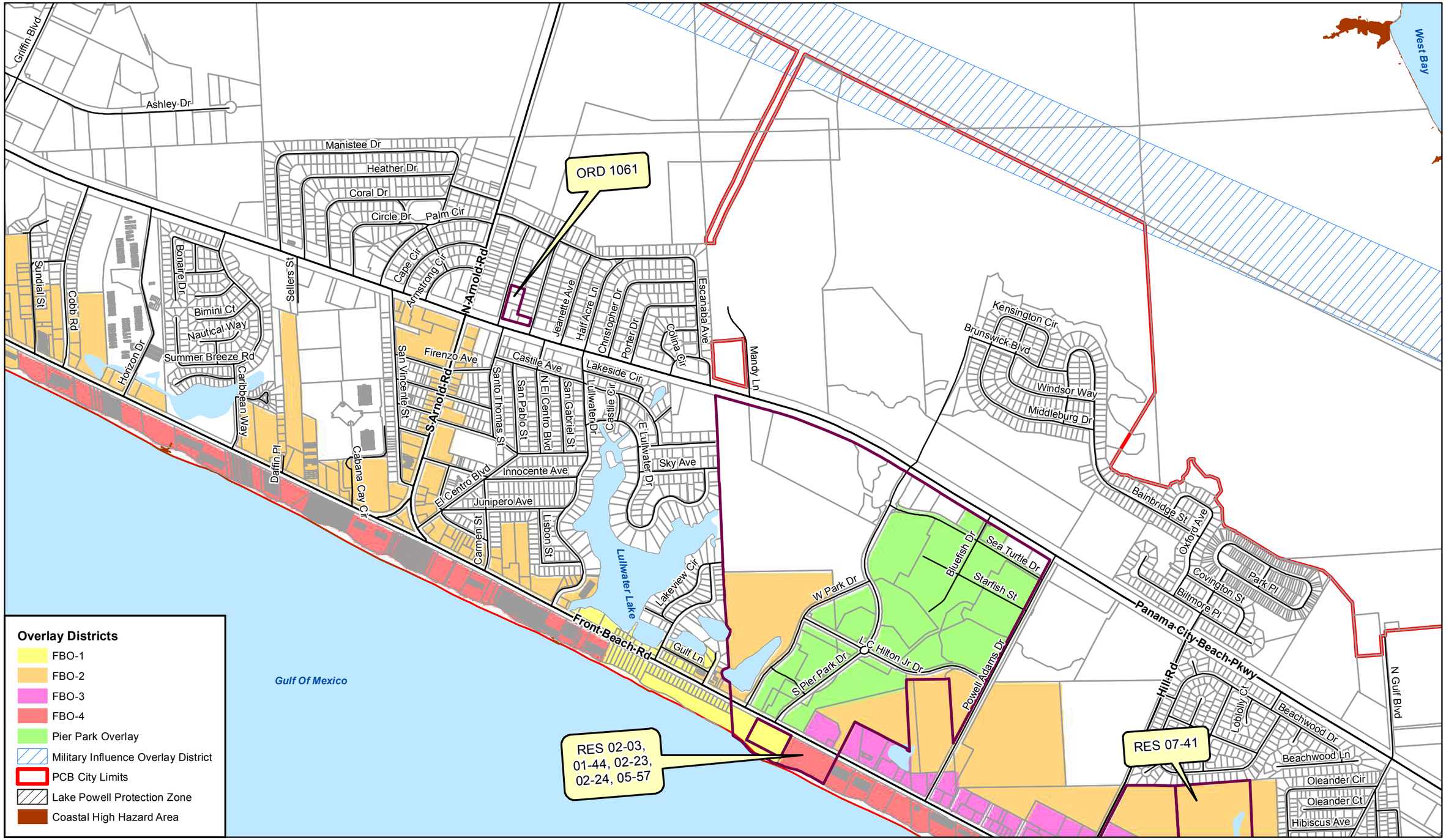

This GIS data is not a legal representation of the features depicted; any assumption of the legal status of this data is hereby disclaimed.
Bay County GIS Division, Oct 16, 2012, Zoning, dac

Panama City Beach Overlay Districts Zoning Map

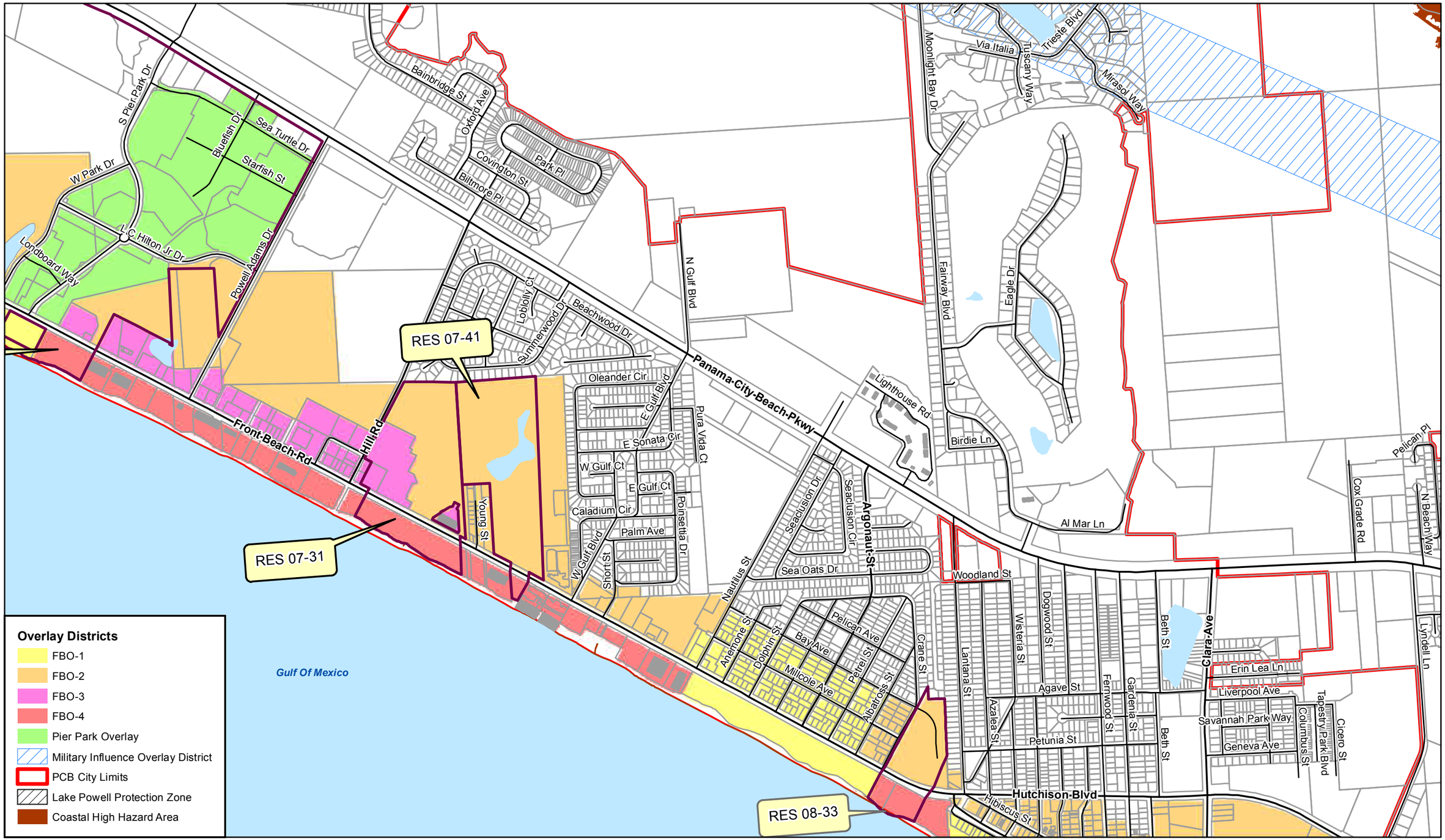

This GIS data is not a legal representation of the features depicted; any assumption of the legal status of this data is hereby disclaimed.
Bay County GIS Division, Oct 16, 2012, Zoning, dac

Panama City Beach Overlay Districts Zoning Map

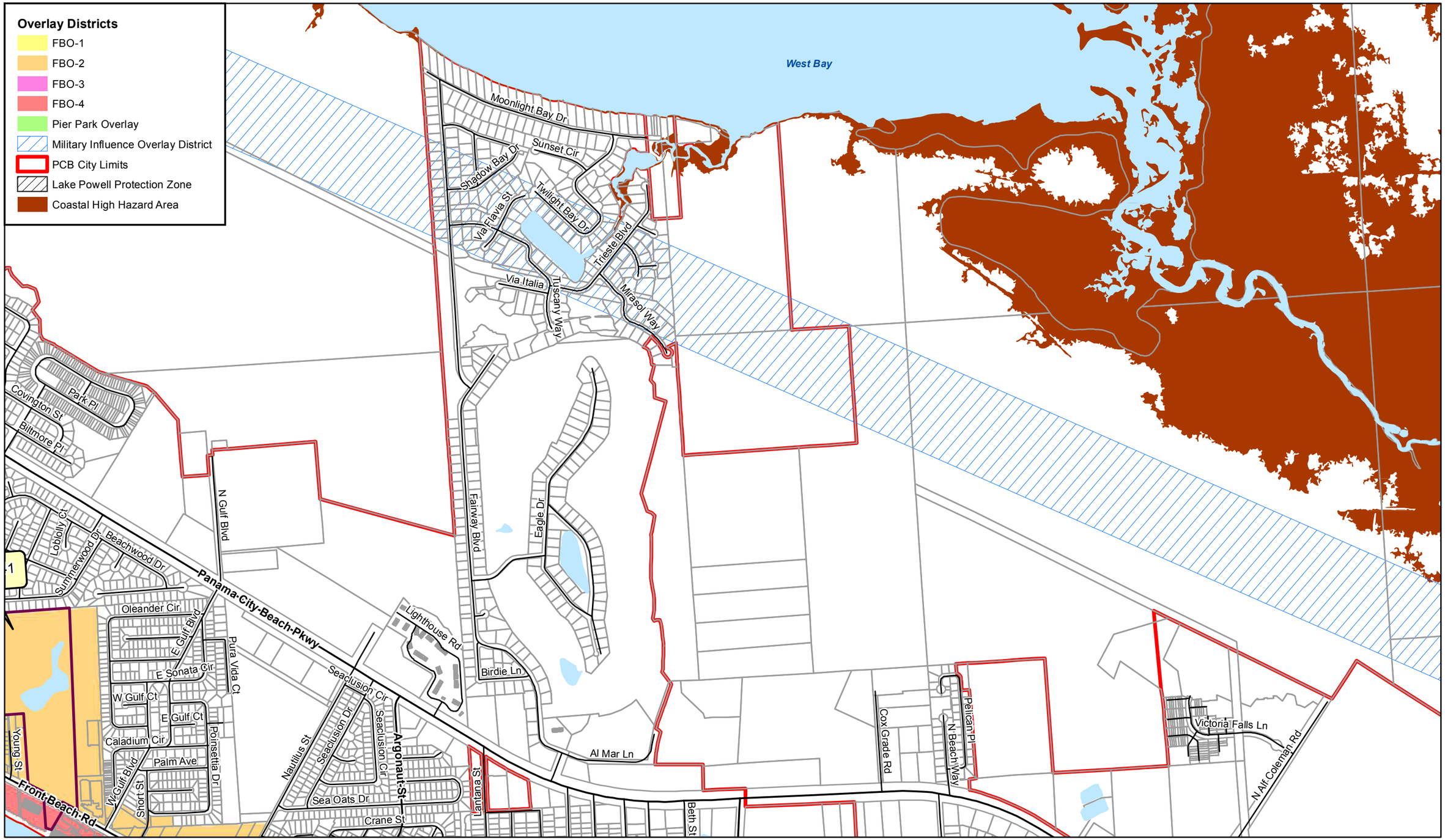

0 0.125 0.25 0.5 0.75 1

Miles

This GIS data is not a legal representation of the features depicted; any assumption of the legal status of this data is hereby disclaimed.
Bay County GIS Division, Oct 16, 2012, Zoning, dac

Panama City Beach Overlay Districts Zoning Map

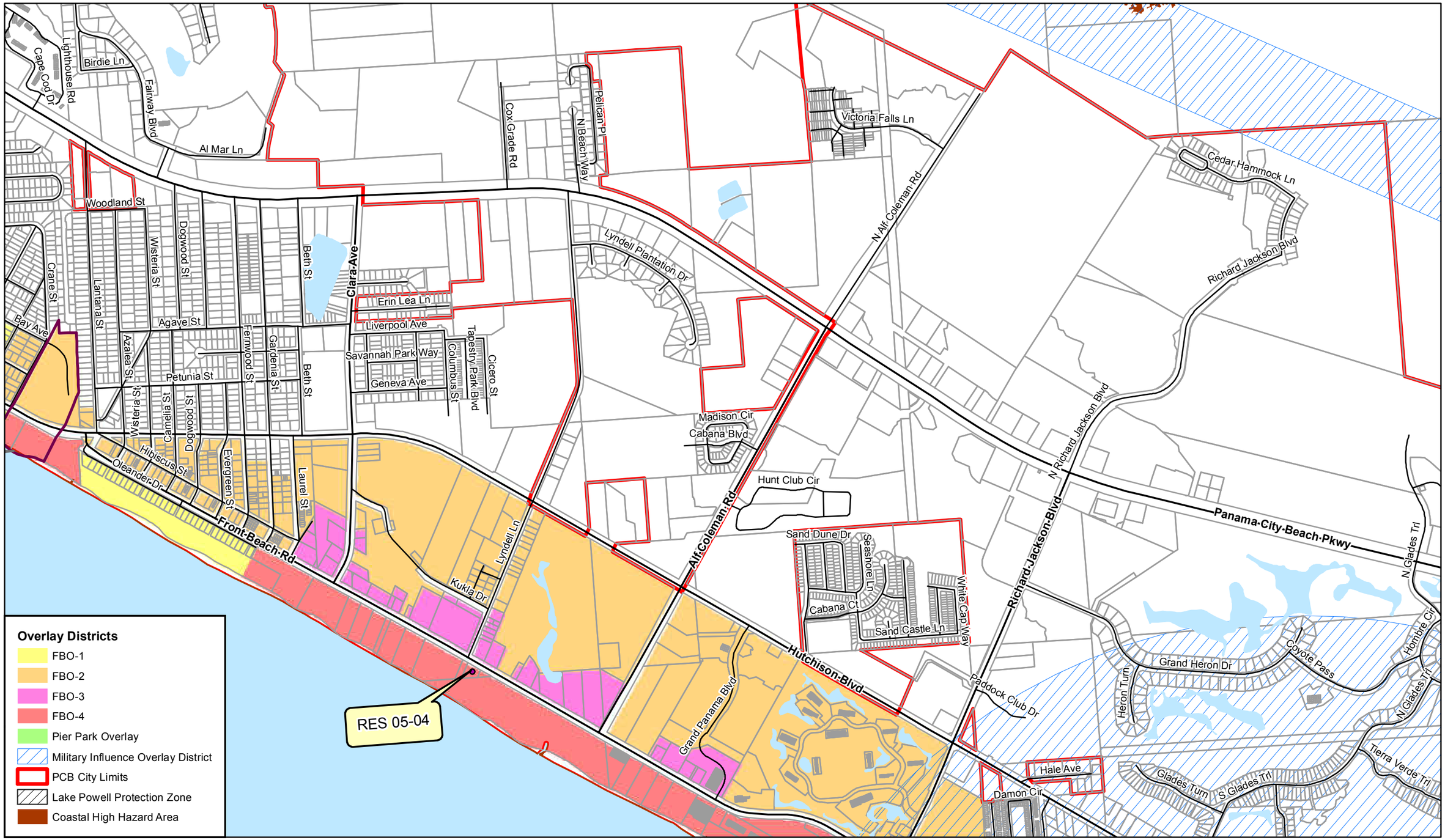

This GIS data is not a legal representation of the features depicted; any assumption of the legal status of this data is hereby disclaimed.
Bay County GIS Division, Oct 16, 2012, Zoning, dac

Panama City Beach Overlay Districts Zoning Map

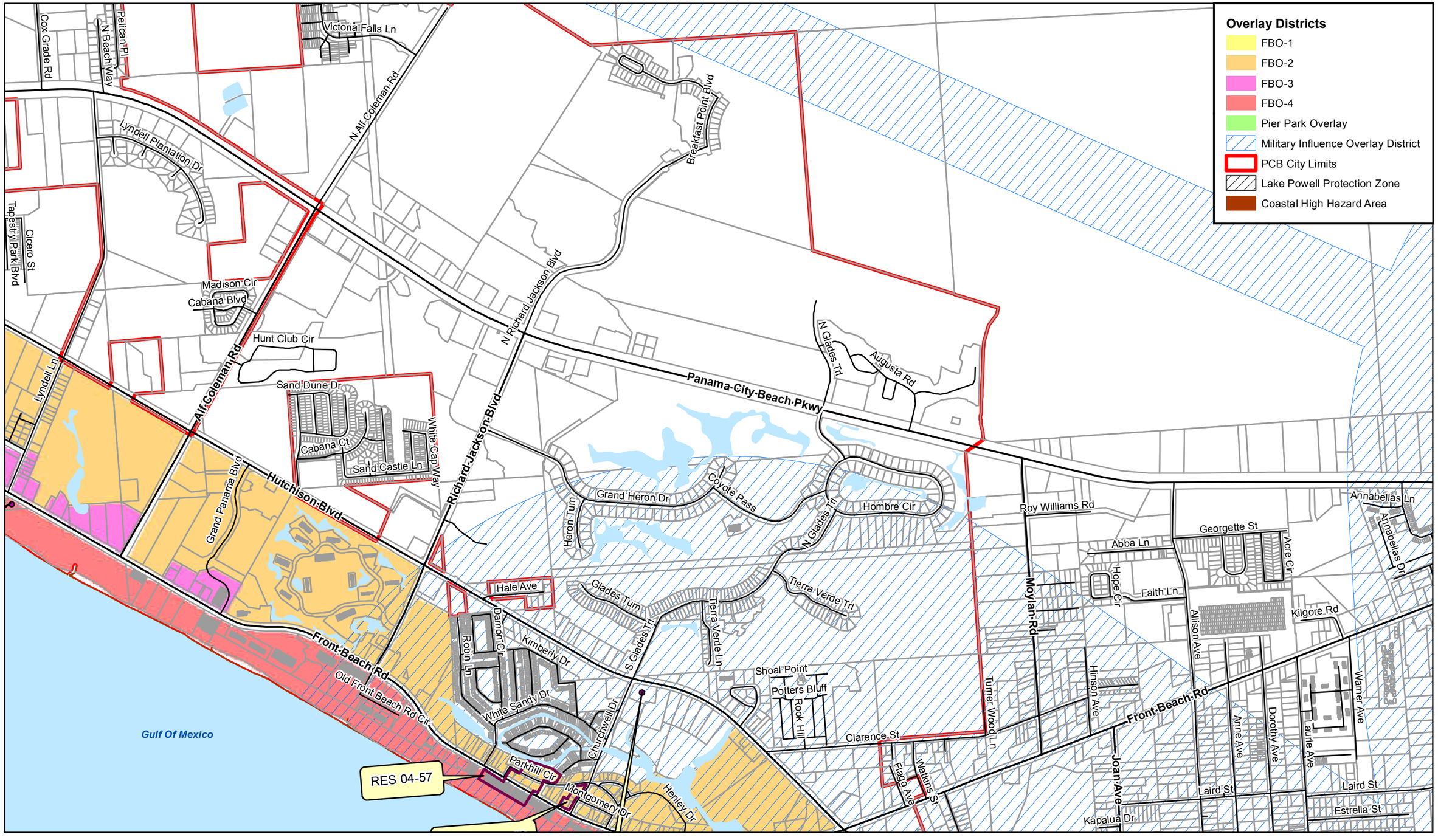

This GIS data is not a legal representation of the features depicted; any assumption of the legal status of this data is hereby disclaimed.
Bay County GIS Division, Oct 16, 2012, Zoning, dac

Panama City Beach Overlay Districts Zoning Map

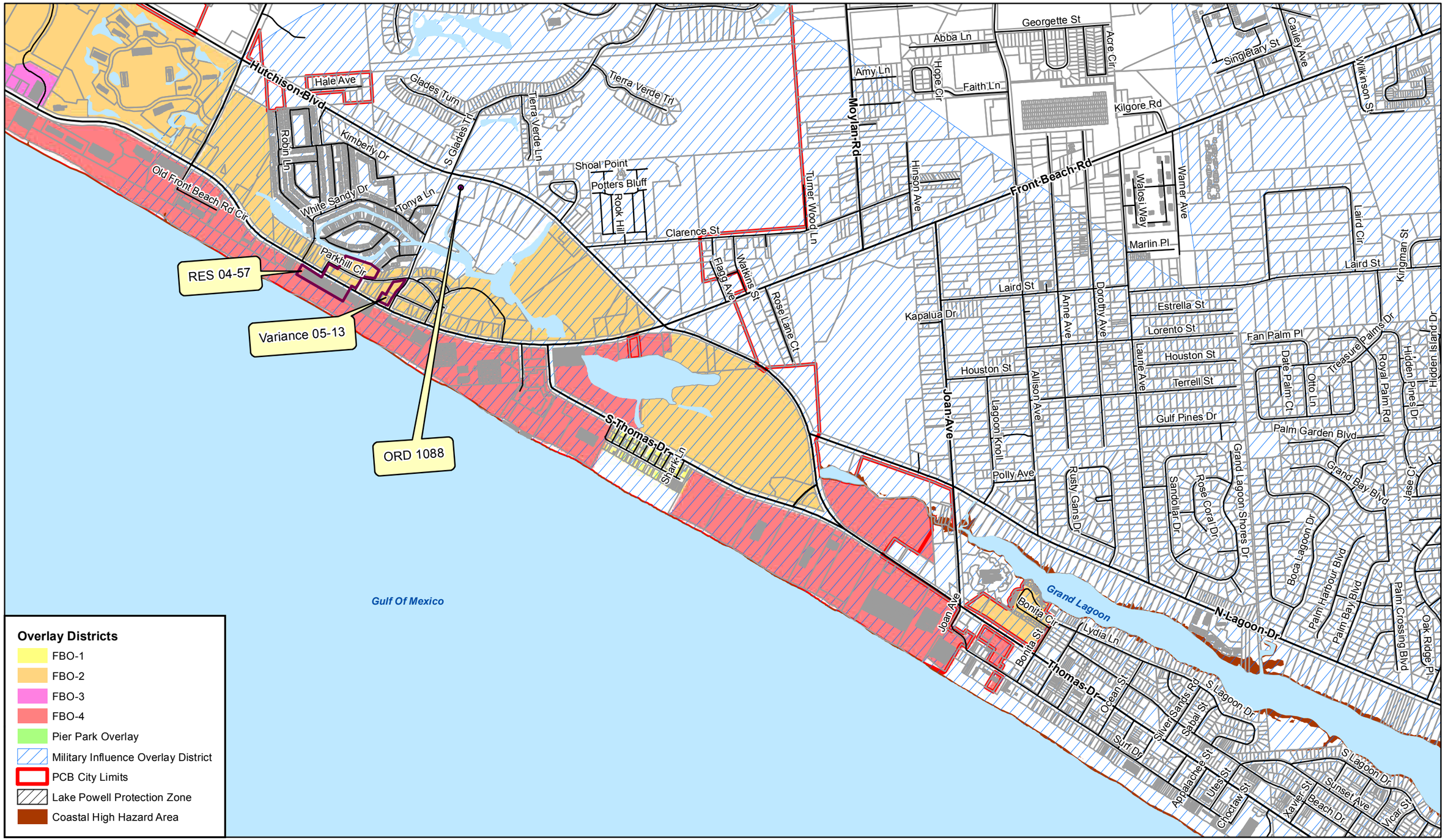

0 0.125 0.25 0.5 0.75 1

Miles

This GIS data is not a legal representation of the features depicted; any assumption of the legal status of this data is hereby disclaimed.
Bay County GIS Division, Oct 16, 2012, Zoning, dac